

New and Improved Map Listings Page

New and improved features, including directions and routing, are at your fingertips when viewing listings on a map! The Map Listings page has been redesigned and now includes the following exciting enhancements.

Parcel Information Integrated with the Map Listing Page

County parcel information can now be viewed right on the Map Listings page. Parcel mapping is fully integrated with the other mapping features, allowing you to use parcel mapping features from the street map, aerial or hybrid views. To view parcel information on the map, select "Parcels" using the Map Layers feature.

- View and select parcels from the street map, aerial, or hybrid views.
- Quickly identify a parcel with a single click; there is no need to first select the Identify tool.
- Select (CTRL+click) parcels and quickly print address labels using the new Print Labels button that displays in the Selected Parcels panel on the right.

Find Your Way with Directions/Routing

You can now get driving directions when viewing listings on a map and even plot a route with multiple stops. Routing points can be selected based on listings, address, or by clicking any point on the map. You can even quickly select your own home or office address as a routing point.

Mapped Listings Report Includes Directions/Routing




Driving directions and routes can be easily printed using the redesigned Map Report.

See Listing Details Without Leaving the Map

Hover over listing icons to see a summary of information about the listing. Click a listing icon for more details at a glance.

New and Improved Icons and Tooltips

Visual enhancements make viewing listings on the street map, aerial, or hybrid view more convenient.

- Push pins have been replaced with new house icons  with rooftop colors representing listing status.
- Convenient tooltips display basic information when you hover your mouse over icons on the map.
- Where two or more listings overlap on the map, a single click on the new  icon lets you zoom in to see the individual listing icons at a clear viewing level.
- Where properties share the same geo-codes (e.g. condos, duplexes, and so forth) a new  icon displays. Hover over the icon for brief information on each listing or click the icon for more details.

Map Size Increased

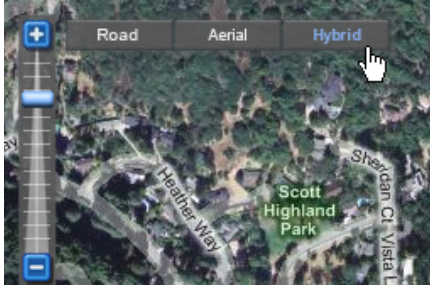
The size of the map on the Map Listings page has increased for easier and more detailed viewing. In addition, the map expands dynamically to fit the size of the window. When mapping multiple listings at a time, the larger map size allows you to more easily use and navigate the map.

Easy Navigation with Active Panning

You can now click on the map and drag your mouse in any direction to move the map north, south, east, west, and so forth. This improved navigational feature replaces the directional borders that previously displayed around the map and provides more precise control.

Hybrid View Added to the Map Listings Page

In addition to the standard street map and aerial view, a new hybrid view lets you see the aerial view together with elements of the street map. Just click the desired option on the map to seamlessly change views.



New Bird's Eye View

The new bird's eye view lets you see a high resolution, low angle perspective from the north, south, east or west. While the aerial view shows a portion of the map looking straight down, the bird's eye view offers a clearer picture of the landscape at a 45 degree angle. Bird's eye view is available for many major metropolitan areas. If a bird's eye view is available for a location, the bird's eye view control displays next to the zoom bar.



Add Markers for Any Landmark or Place

You can now add markers to the map when viewing listings in the street, aerial or hybrid views. Simply right-click anywhere on the map and specify a color and label for the marker.

NOTE: Markers can also be used as routing points.



Overlay Points of Interest and More

Map layers let you add additional information to the map, such as schools, restaurants, parks and more!

Quickly Measure Distances

You can now measure any distance on the map in feet or miles. You can even take measurements on multiple segments, and the software automatically displays the total of all segments.